FLOOD ER DASHBOARD

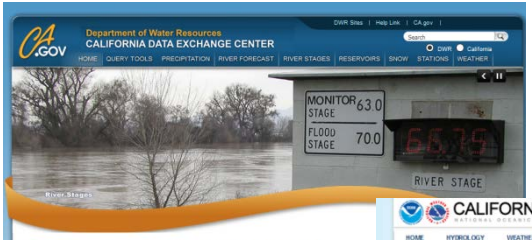



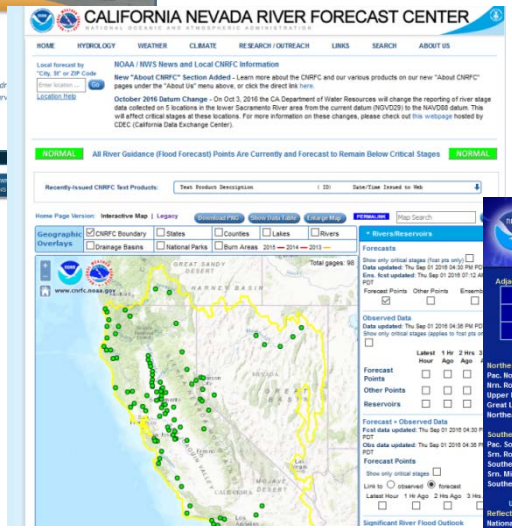

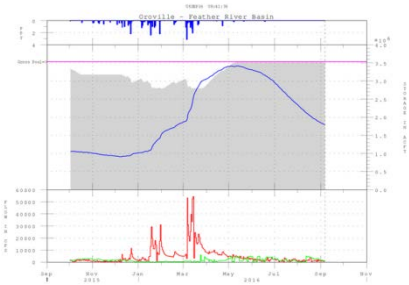

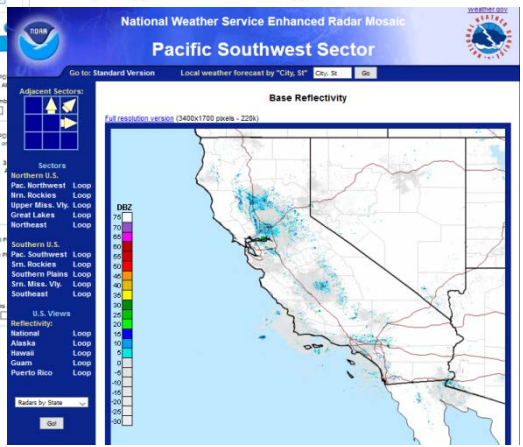

Flood Awareness Websites

Save these links to your favorites today!

- California Data Exchange Center (CDEC): cdec.water.ca.gov/
- California Nevada River Forecast Center (CNRFC): cnrfc.noaa.gov/
- Flood Emergency Response Information Exchange (FERIX): ferix.water.ca.gov/
- DWR Flood Preparedness Videos: www.water.ca.gov/videorelease/floodpreparedness.cfm
- DWR Best Available Maps (BAM): gis.bam.water.ca.gov/bam/
- The Center for Ocean-Land-Atmosphere Studies, Weather and Climate Data: wxmaps.org/
- National Weather Service, Climate Prediction Center: www.cpc.ncep.noaa.gov/
- National Weather Service, Advanced Hydrologic Prediction Service:
  water.weather.gov/ahps/region.php?state=ca
  water.weather.gov/ahps/region_forecast.php?state=ca
- U.S. Army Corps of Engineers (USACE), Water Control Data System:
  www.spk-wc.usace.army.mil/plots/california.html
- United States Geological Survey (USGS), National Water Information System Mapper:
  maps.waterdata.usgs.gov/mapper/index.html?state=ca
- United States Geological Survey (USGS), Flood Inundation Mapper:
  wimcloud.usgs.gov/apps/FIM/FloodInundationMapper.html (case sensitive)
- National Flood Insurance Program: www.floodsmart.gov/floodsmart/